

















**State Center Community College District
Trustee Area Boundaries
Plan Adopted December 6, 2011
Trustee Area 1 detail**

Legend

-  Adopted Plan
-  Census Place
-  County
-  Highway
-  Major Road
-  Street
-  Railroad
-  Water
-  College/Center

**Adopted Plan
Trustee Areas**

-  Trustee Area 1
-  Trustee Area 2
-  Trustee Area 3
-  Trustee Area 4
-  Trustee Area 5
-  Trustee Area 6
-  Trustee Area 7

0 5 10 15
Miles

